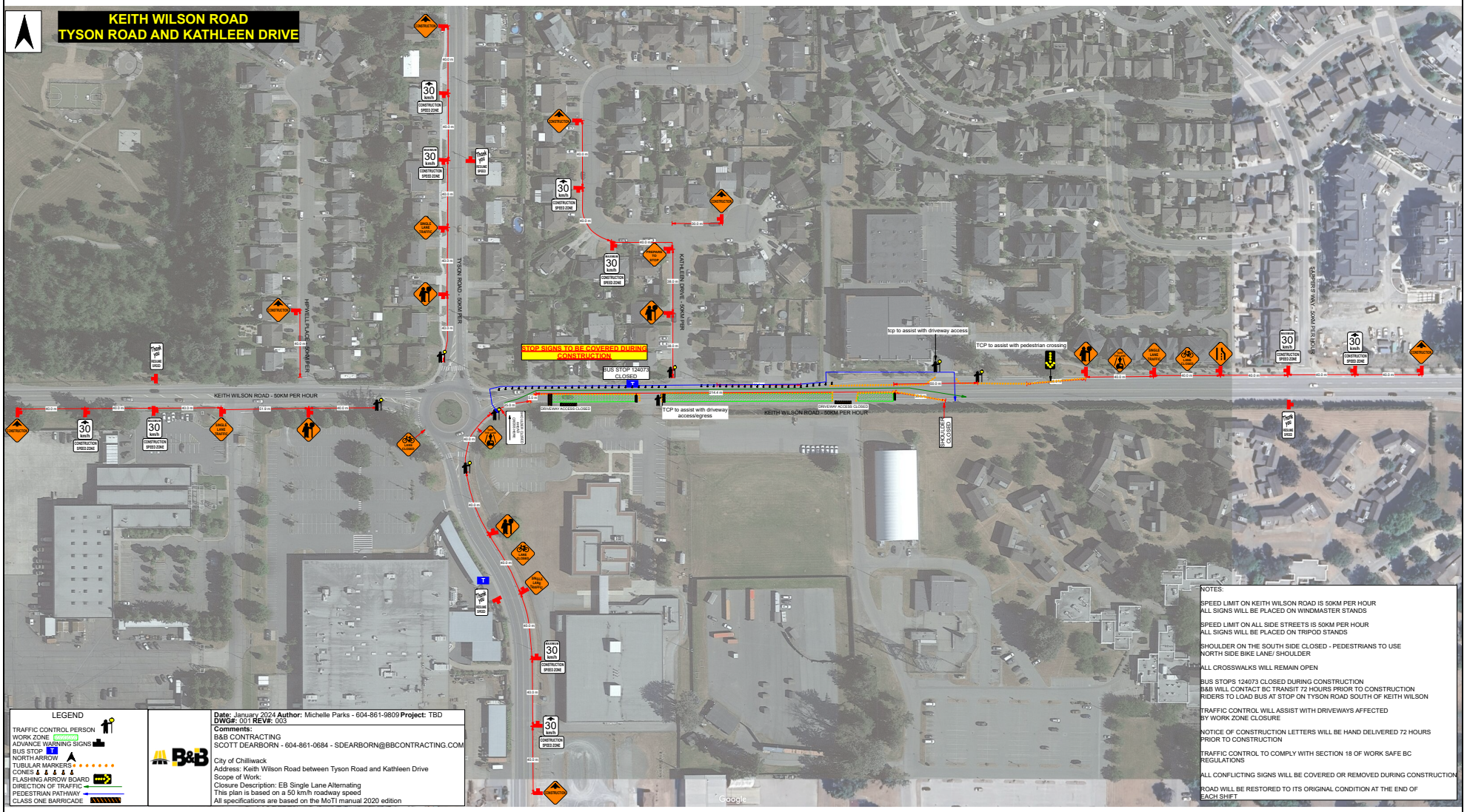

NOTES:

SPEED LIMIT ON KEITH WILSON ROAD IS 50KM PER HOUR
ALL SIGNS WILL BE PLACED ON WINDMASTER STANDS

SPEED LIMIT ON ALL SIDE STREETS IS 50KM PER HOUR
ALL SIGNS WILL BE PLACED ON TRIPOD STANDS

SHOULDER ON THE SOUTH SIDE CLOSED - PEDESTRIANS TO USE
NORTH SIDE BIKE LANE/ SHOULDER

ALL CROSSWALKS WILL REMAIN OPEN

BUS STOPS 124073 CLOSED DURING CONSTRUCTION
B&B WILL CONTACT BC TRANSIT 72 HOURS PRIOR TO CONSTRUCTION
RIDERS TO LOAD BUS AT STOP ON TYSON ROAD SOUTH OF KEITH WILSON

TRAFFIC CONTROL WILL ASSIST WITH DRIVEWAYS AFFECTED
BY WORK ZONE CLOSURE

NOTICE OF CONSTRUCTION LETTERS WILL BE HAND DELIVERED 72 HOURS
PRIOR TO CONSTRUCTION

TRAFFIC CONTROL TO COMPLY WITH SECTION 18 OF WORK SAFE BC
REGULATIONS

ALL CONFLICTING SIGNS WILL BE COVERED OR REMOVED DURING CONSTRUCTION

ROAD WILL BE RESTORED TO ITS ORIGINAL CONDITION AT THE END OF
EACH SHIFT

LEGEND

TRAFFIC CONTROL PERSON
WORK ZONE
ADVANCE WARNING SIGNS
BUS STOP
NORTH ARROW
TUBULAR MARKERS
CONES
FLASHING ARROW BOARD
DIRECTION OF TRAFFIC
PEDESTRIAN PATHWAY
CLASS ONE BARRICADE

B&B

Date: January 2024 **Author:** Michelle Parks - 604-861-9809 **Project:** TBD
DWG#: 001 **REV#:** 003
Comments:
B&B CONTRACTING
SCOTT DEARBORN - 604-861-0684 - SDEARBORN@BBCONTRACTING.COM

City of Chilliwack
Address: Keith Wilson Road between Tyson Road and Kathleen Drive
Scope of Work:
Closure Description: EB Single Lane Alternating
This plan is based on a 50 km/h roadway speed
All specifications are based on the MoTI manual 2020 edition

KEITH WILSON ROAD
KATHLEEN DRIVE AND SAPPERS WAY
TV SON ROAD - 50KM PER
KATHLEEN DRIVE - 50KM PER
SOOWAHLIE CRES - 50KM PER HOUR
SAPPERS WAY - 50 KM PER HOUR
GARRISON BLVD - 50 KM PER HOUR
DIPPE PLACE - 50KM PER HOUR
KEITH WILSON ROAD - 50KM PER HOUR
TO SEPERATE TRAFFIC ON BOTH DIRECTIONS EVERY FIFTH CONE
TCP TO ASSIST WITH DRIVEWAY ACCESS
BUS STOP 124073
PARK & RIDE CLOSED
SIDEWALK CLOSED
SHOULDER CLOSED
SHOULDER CLOSED PEDESTRIANS CROSS HERE
CONSTRUCTION
30 km/h
CONSTRUCTION SPEED ZONE
MAXIMUM
PREPARE TO STOP
Thank you
RESUME SPEED
LEGEND
TRAFFIC CONTROL PERSON
WORK ZONE
ADVANCE WARNING SIGNS
BUS STOP
NORTH ARROW
TUBULAR MARKERS
CONES
FLASHING ARROW BOARD
DIRECTION OF TRAFFIC
PEDESTRIAN PATHWAY
CLASS ONE BARRICADE
B&B
Date: October 2023 Author: Michelle Parks - 604-861-9809 Project: TBD
DWG#: 002 REV#: 000
Comments:
B&B CONTRACTING
SCOTT DEARBORN - 604-861-0684 - SDEARBORN@BBCONTRACTING.COM
City of Chilliwack
Address: Keith Wilson Road between Kathleen Drive and Sappers Way
Scope of Work:
Closure Description: EB Lane Push
This plan is based on a 50 km/h roadway speed
All specifications are based on the MoTI manual 2020 edition
NOTES:
SPEED LIMIT ON KEITH WILSON ROAD IS 50KM PER HOUR
ALL SIGNS WILL BE PLACED ON WINDMASTER STANDS
SPEED LIMIT ON ALL SIDE STREETS IS 50KM PER HOUR
ALL SIGNS WILL BE PLACED ON TRIPOD STANDS
SHOULDER ON THE SOUTH SIDE CLOSED - PEDESTRIANS TO USE NORTH SIDE BIKE LANE/ SHOULDER
ALL CROSSWALKS WILL REMAIN OPEN
BUS STOPS WILL BE OPEN DURING CONSTRUCTION
B&B WILL CONTACT BC TRANSIT 72 HOURS PRIOR TO CONSTRUCTION
TRAFFIC CONTROL WILL ASSIST WITH DRIVEWAYS AFFECTED BY WORK ZONE CLOSURE
NOTICE OF CONSTRUCTION LETTERS WILL BE HAND DELIVERED 72 HOURS PRIOR TO CONSTRUCTION
TRAFFIC CONTROL TO COMPLY WITH SECTION 18 OF WORK SAFE BC REGULATIONS
ALL CONFLICTING SIGNS WILL BE COVERED OR REMOVED DURING CONSTRUCTION
ROAD WILL BE RESTORED TO ITS ORIGINAL CONDITION AT THE END OF EACH SHIFT

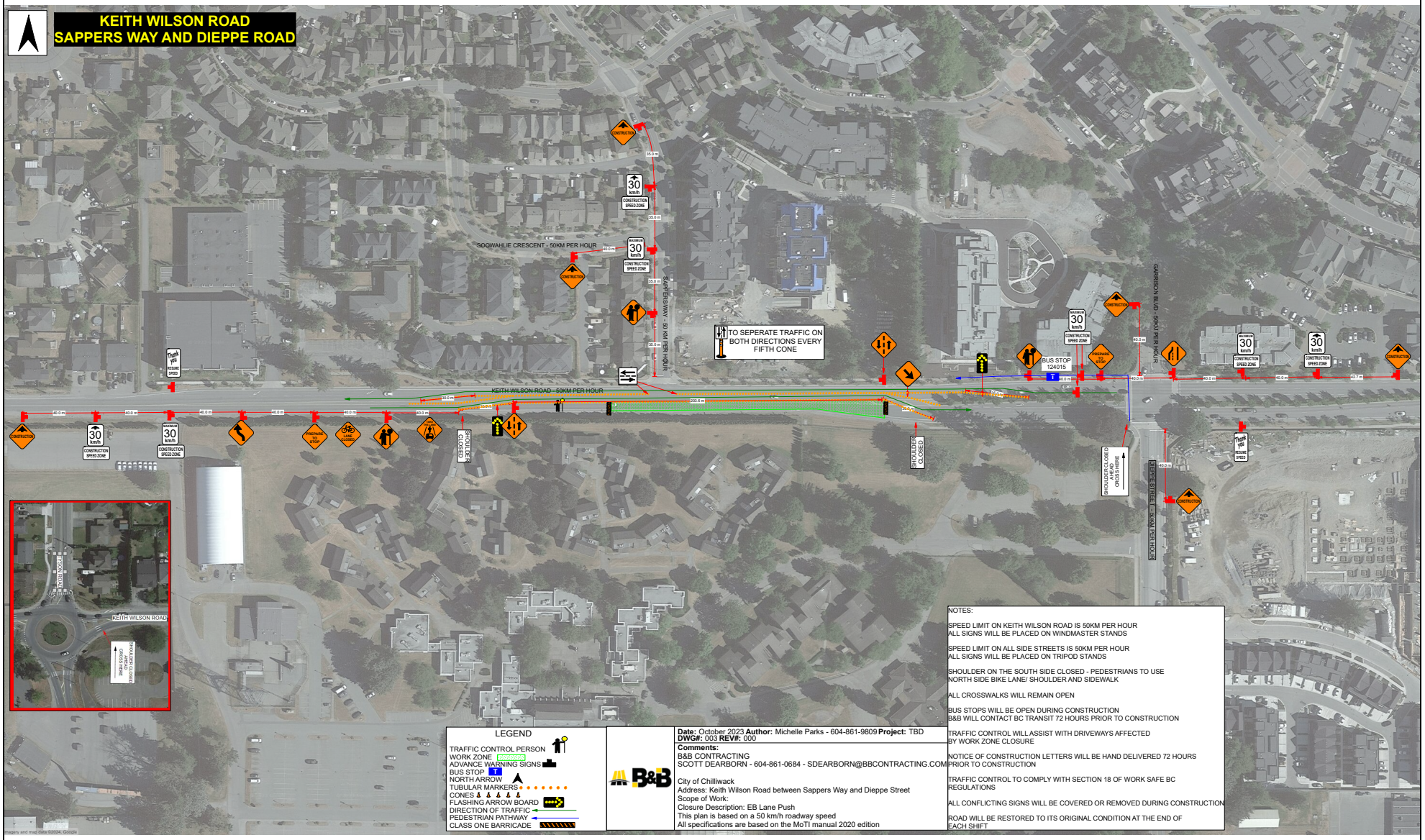

LEGEND

- TRAFFIC CONTROL PERSON
- WORK ZONE
- ADVANCE WARNING SIGNS
- BUS STOP
- NORTH ARROW
- TUBULAR MARKERS
- CONES
- FLASHING ARROW BOARD
- DIRECTION OF TRAFFIC
- PEDESTRIAN PATHWAY
- CLASS ONE BARRICADE

Date: October 2023 **Author:** Michelle Parks - 604-861-9809 **Project:** TBD
DWG#: 003 **REV#:** 000

Comments:
B&B CONTRACTING
SCOTT DEARBORN - 604-861-0684 - SDEARBORN@BBCONTRACTING.COM

City of Chilliwack
Address: Keith Wilson Road between Sappers Way and Dieppe Street
Scope of Work:
Closure Description: EB Lane Push
This plan is based on a 50 km/h roadway speed
All specifications are based on the MoTI manual 2020 edition

NOTES:

SPEED LIMIT ON KEITH WILSON ROAD IS 50KM PER HOUR
ALL SIGNS WILL BE PLACED ON WINDMASTER STANDS

SPEED LIMIT ON ALL SIDE STREETS IS 50KM PER HOUR
ALL SIGNS WILL BE PLACED ON TRIPOD STANDS

SHOULDER ON THE SOUTH SIDE CLOSED - PEDESTRIANS TO USE NORTH SIDE BIKE LANE/ SHOULDER AND SIDEWALK

ALL CROSSWALKS WILL REMAIN OPEN

BUS STOPS WILL BE OPEN DURING CONSTRUCTION
B&B WILL CONTACT BC TRANSIT 72 HOURS PRIOR TO CONSTRUCTION

TRAFFIC CONTROL WILL ASSIST WITH DRIVEWAYS AFFECTED BY WORK ZONE CLOSURE

NOTICE OF CONSTRUCTION LETTERS WILL BE HAND DELIVERED 72 HOURS PRIOR TO CONSTRUCTION

TRAFFIC CONTROL TO COMPLY WITH SECTION 18 OF WORK SAFE BC REGULATIONS

ALL CONFLICTING SIGNS WILL BE COVERED OR REMOVED DURING CONSTRUCTION

ROAD WILL BE RESTORED TO ITS ORIGINAL CONDITION AT THE END OF EACH SHIFT

KEITH WILSON ROAD
SAPPERS WAY AND GARRISON BLVD

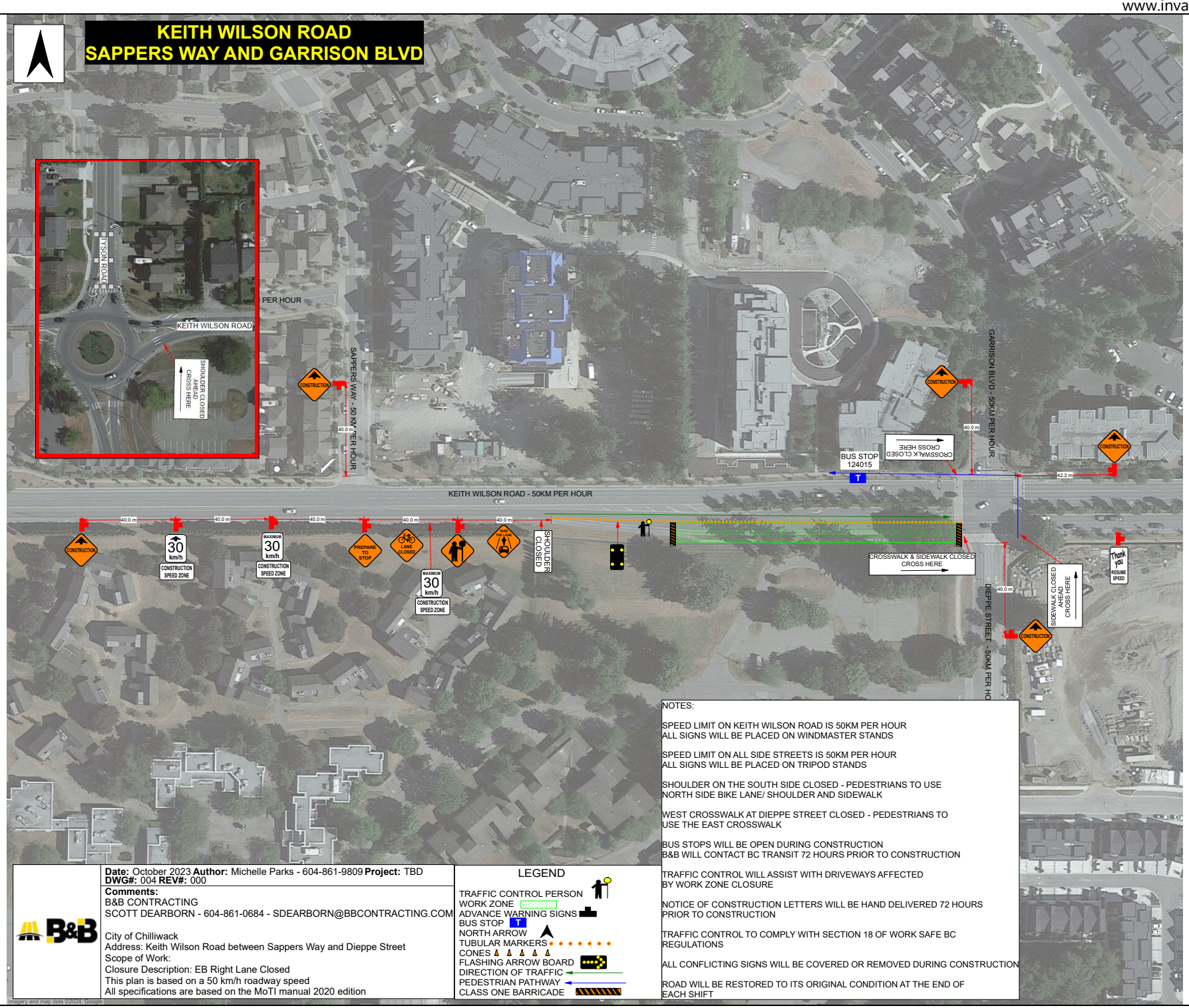

NOTES:

SPEED LIMIT ON KEITH WILSON ROAD IS 50KM PER HOUR
ALL SIGNS WILL BE PLACED ON WINDMASTER STANDS

SPEED LIMIT ON ALL SIDE STREETS IS 50KM PER HOUR
ALL SIGNS WILL BE PLACED ON TRIPOD STANDS

SHOULDER ON THE SOUTH SIDE CLOSED - PEDESTRIANS TO USE
NORTH SIDE BIKE LANE/ SHOULDER AND SIDEWALK

WEST CROSSWALK AT DIEPPE STREET CLOSED - PEDESTRIANS TO
USE THE EAST CROSSWALK

BUS STOPS WILL BE OPEN DURING CONSTRUCTION
B&B WILL CONTACT BC TRANSIT 72 HOURS PRIOR TO CONSTRUCTION

TRAFFIC CONTROL WILL ASSIST WITH DRIVEWAYS AFFECTED
BY WORK ZONE CLOSURE

NOTICE OF CONSTRUCTION LETTERS WILL BE HAND DELIVERED 72 HOURS
PRIOR TO CONSTRUCTION

TRAFFIC CONTROL TO COMPLY WITH SECTION 18 OF WORK SAFE BC
REGULATIONS

ALL CONFLICTING SIGNS WILL BE COVERED OR REMOVED DURING CONSTRUCTION

ROAD WILL BE RESTORED TO ITS ORIGINAL CONDITION AT THE END OF
EACH SHIFT

B&B

Date: October 2023 **Author:** Michelle Parks - 604-861-9809 **Project:** TBD
DWG#: 004 **REV#:** 000

Comments:
B&B CONTRACTING
SCOTT DEARBORN - 604-861-0684 - SDEARBORN@BBCONTRACTING.COM

City of Chilliwack
Address: Keith Wilson Road between Sappers Way and Dieppe Street
Scope of Work:
Closure Description: EB Right Lane Closed
This plan is based on a 50 km/h roadway speed
All specifications are based on the MoTI manual 2020 edition

LEGEND

TRAFFIC CONTROL PERSON
WORK ZONE
ADVANCE WARNING SIGNS
BUS STOP T
NORTH ARROW
TUBULAR MARKERS
CONES
FLASHING ARROW BOARD
DIRECTION OF TRAFFIC
PEDESTRIAN PATHWAY
CLASS ONE BARRICADE

Imagery and map data ©2024, Google

KEITH WILSON ROAD
SAPPERS WAY AND DIEPPE STREET

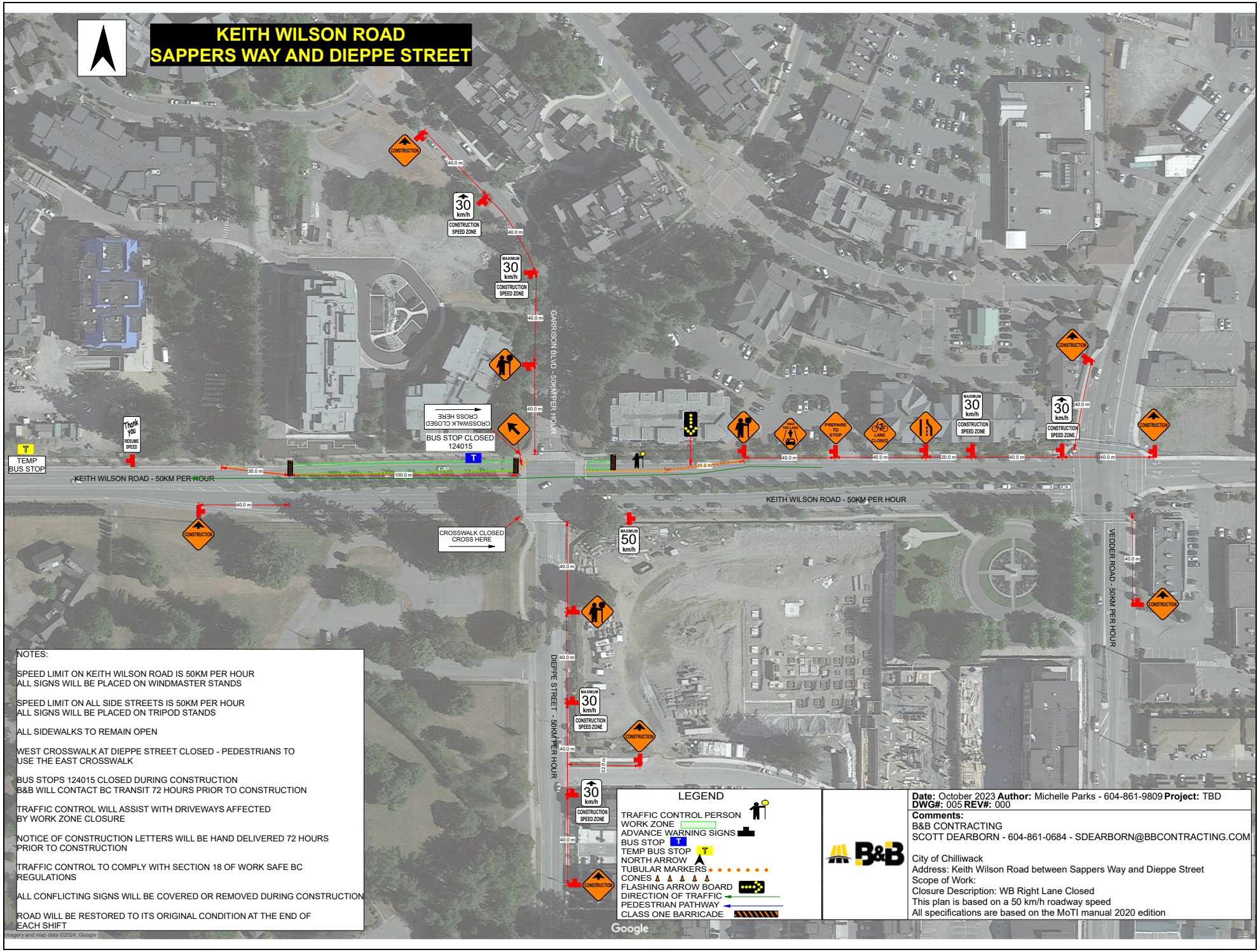

NOTES:

SPEED LIMIT ON KEITH WILSON ROAD IS 50KM PER HOUR
ALL SIGNS WILL BE PLACED ON WINDMASTER STANDS

SPEED LIMIT ON ALL SIDE STREETS IS 50KM PER HOUR
ALL SIGNS WILL BE PLACED ON TRIPOD STANDS

ALL SIDEWALKS TO REMAIN OPEN

WEST CROSSWALK AT DIEPPE STREET CLOSED - PEDESTRIANS TO USE THE EAST CROSSWALK

BUS STOPS 124015 CLOSED DURING CONSTRUCTION
B&B WILL CONTACT BC TRANSIT 72 HOURS PRIOR TO CONSTRUCTION

TRAFFIC CONTROL WILL ASSIST WITH DRIVEWAYS AFFECTED BY WORK ZONE CLOSURE

NOTICE OF CONSTRUCTION LETTERS WILL BE HAND DELIVERED 72 HOURS PRIOR TO CONSTRUCTION

TRAFFIC CONTROL TO COMPLY WITH SECTION 18 OF WORK SAFE BC REGULATIONS

ALL CONFLICTING SIGNS WILL BE COVERED OR REMOVED DURING CONSTRUCTION

ROAD WILL BE RESTORED TO ITS ORIGINAL CONDITION AT THE END OF EACH SHIFT

LEGEND

- TRAFFIC CONTROL PERSON
- WORK ZONE
- ADVANCE WARNING SIGNS
- BUS STOP
- TEMP BUS STOP
- NORTH ARROW
- TUBULAR MARKERS
- CONES
- FLASHING ARROW BOARD
- DIRECTION OF TRAFFIC
- PEDESTRIAN PATHWAY
- CLASS ONE BARRICADE

Date: October 2023 **Author:** Michelle Parks - 604-861-9809 **Project:** TBD
DWG#: 005 **REV#:** 000

Comments:
B&B CONTRACTING
SCOTT DEARBORN - 604-861-0684 - SDEARBORN@BBCONTRACTING.COM

City of Chilliwack
Address: Keith Wilson Road between Sappers Way and Dieppe Street
Scope of Work:
Closure Description: WB Right Lane Closed
This plan is based on a 50 km/h roadway speed
All specifications are based on the MoTI manual 2020 edition

KEITH WILSON ROAD
SAPPERS WAY AND GARRISON BLVD

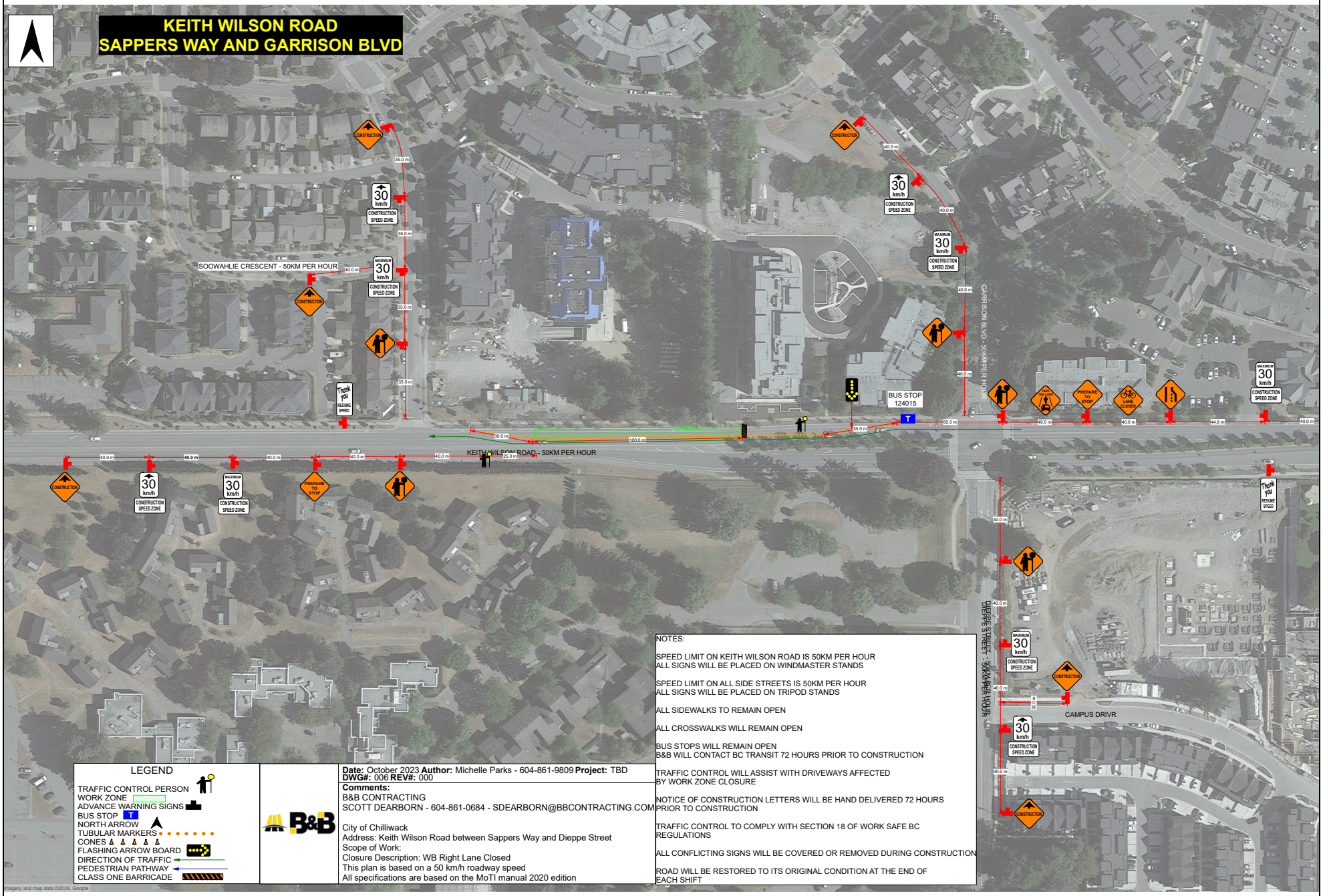

LEGEND

- TRAFFIC CONTROL PERSON
- WORK ZONE
- ADVANCE WARNING SIGNS
- BUS STOP
- NORTH ARROW
- TUBULAR MARKERS
- CONES
- FLASHING ARROW BOARD
- DIRECTION OF TRAFFIC
- PEDESTRIAN PATHWAY
- CLASS ONE BARRICADE

Date: October 2023 **Author:** Michelle Parks - 604-861-9809 **Project:** TBD
DWG#: 006 **REV#:** 000

Comments:
B&B CONTRACTING
SCOTT DEARBORN - 604-861-0684 - SDEARBORN@BBCONTRACTING.COM

City of Chilliwack
Address: Keith Wilson Road between Sappers Way and Dieppe Street
Scope of Work:
Closure Description: WB Right Lane Closed
This plan is based on a 50 km/h roadway speed
All specifications are based on the MoTI manual 2020 edition

NOTES:

SPEED LIMIT ON KEITH WILSON ROAD IS 50KM PER HOUR
ALL SIGNS WILL BE PLACED ON WINDMASTER STANDS

SPEED LIMIT ON ALL SIDE STREETS IS 50KM PER HOUR
ALL SIGNS WILL BE PLACED ON TRIPOD STANDS

ALL SIDEWALKS TO REMAIN OPEN

ALL CROSSWALKS WILL REMAIN OPEN

BUS STOPS WILL REMAIN OPEN
B&B WILL CONTACT BC TRANSIT 72 HOURS PRIOR TO CONSTRUCTION

TRAFFIC CONTROL WILL ASSIST WITH DRIVEWAYS AFFECTED BY WORK ZONE CLOSURE

NOTICE OF CONSTRUCTION LETTERS WILL BE HAND DELIVERED 72 HOURS PRIOR TO CONSTRUCTION

TRAFFIC CONTROL TO COMPLY WITH SECTION 18 OF WORK SAFE BC REGULATIONS

ALL CONFLICTING SIGNS WILL BE COVERED OR REMOVED DURING CONSTRUCTION

ROAD WILL BE RESTORED TO ITS ORIGINAL CONDITION AT THE END OF EACH SHIFT

KEITH WILSON ROAD
KATHLEEN DRIVE AND DEIPPE STREET

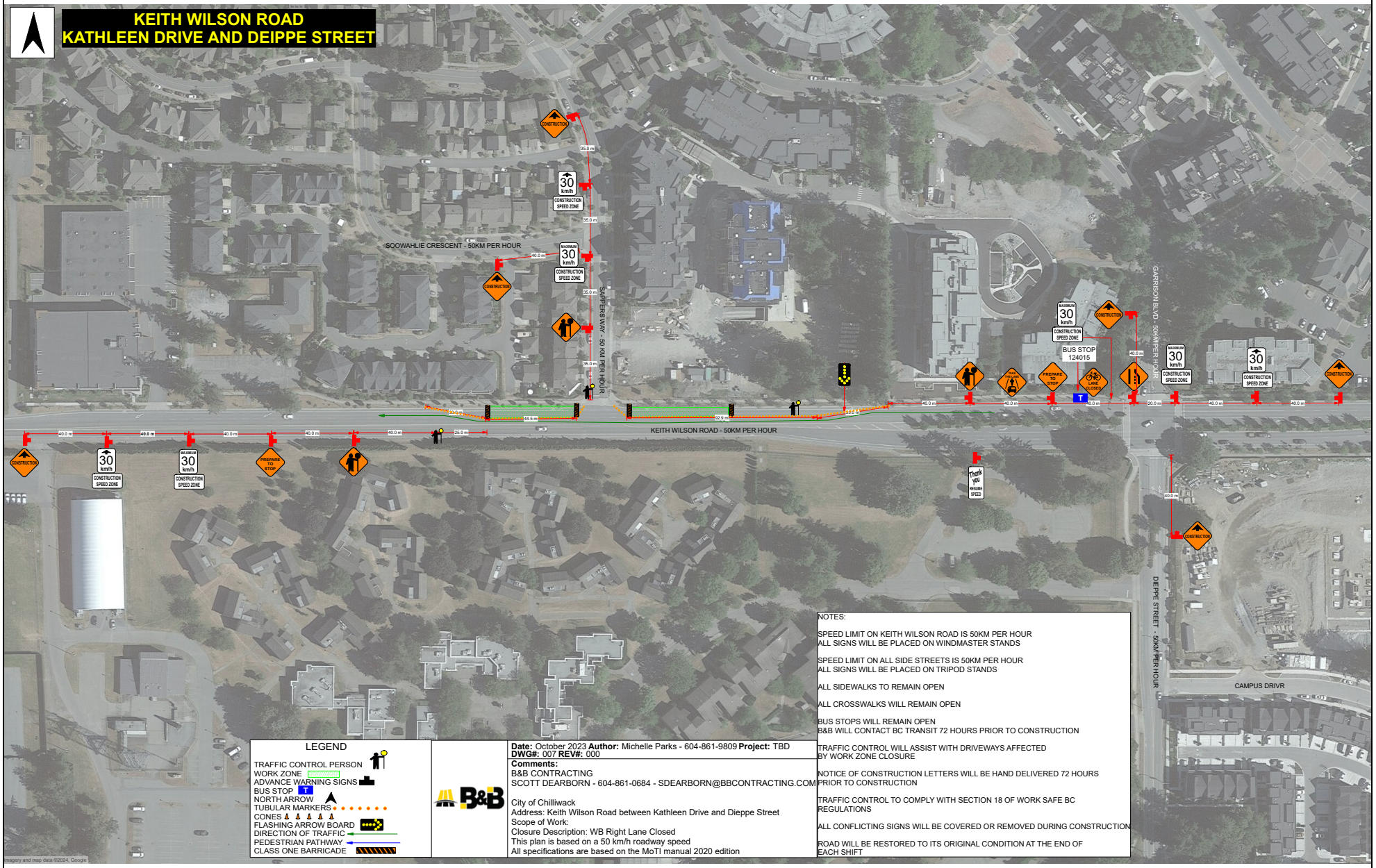

LEGEND

- TRAFFIC CONTROL PERSON
- WORK ZONE
- ADVANCE WARNING SIGNS
- BUS STOP
- NORTH ARROW
- TUBULAR MARKERS
- CONES
- FLASHING ARROW BOARD
- DIRECTION OF TRAFFIC
- PEDESTRIAN PATHWAY
- CLASS ONE BARRICADE

Date: October 2023 **Author:** Michelle Parks - 604-861-9809 **Project:** TBD
DWG#: 007 **REV#:** 000

Comments:
B&B CONTRACTING
SCOTT DEARBORN - 604-861-0684 - SDEARBORN@BBCONTRACTING.COM

City of Chilliwack
Address: Keith Wilson Road between Kathleen Drive and Dieppe Street
Scope of Work:
Closure Description: WB Right Lane Closed
This plan is based on a 50 km/h roadway speed
All specifications are based on the MoTI manual 2020 edition

NOTES:

SPEED LIMIT ON KEITH WILSON ROAD IS 50KM PER HOUR
ALL SIGNS WILL BE PLACED ON WINDMASTER STANDS

SPEED LIMIT ON ALL SIDE STREETS IS 50KM PER HOUR
ALL SIGNS WILL BE PLACED ON TRIPOD STANDS

ALL SIDEWALKS TO REMAIN OPEN

ALL CROSSWALKS WILL REMAIN OPEN

BUS STOPS WILL REMAIN OPEN
B&B WILL CONTACT BC TRANSIT 72 HOURS PRIOR TO CONSTRUCTION

TRAFFIC CONTROL WILL ASSIST WITH DRIVEWAYS AFFECTED BY WORK ZONE CLOSURE

NOTICE OF CONSTRUCTION LETTERS WILL BE HAND DELIVERED 72 HOURS PRIOR TO CONSTRUCTION

TRAFFIC CONTROL TO COMPLY WITH SECTION 18 OF WORK SAFE BC REGULATIONS

ALL CONFLICTING SIGNS WILL BE COVERED OR REMOVED DURING CONSTRUCTION

ROAD WILL BE RESTORED TO ITS ORIGINAL CONDITION AT THE END OF EACH SHIFT

KEITH WILSON ROAD
KATHLEEN DRIVE AND SAPPERS WAY

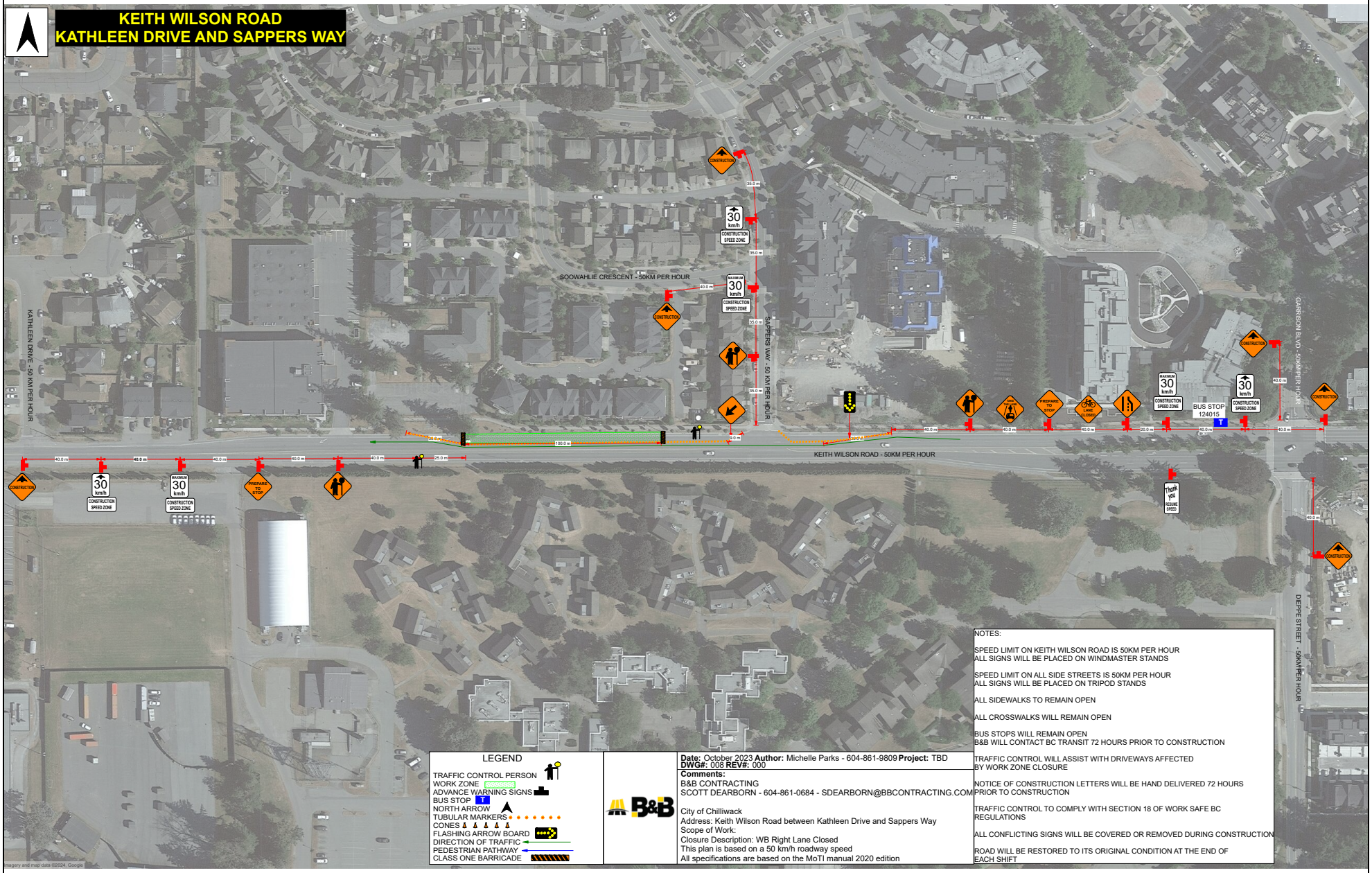

LEGEND

- TRAFFIC CONTROL PERSON
- WORK ZONE
- ADVANCE WARNING SIGNS
- BUS STOP
- NORTH ARROW
- TUBULAR MARKERS
- CONES
- FLASHING ARROW BOARD
- DIRECTION OF TRAFFIC
- PEDESTRIAN PATHWAY
- CLASS ONE BARRICADE

Date: October 2023 **Author:** Michelle Parks - 604-861-9809 **Project:** TBD
DWG#: 008 **REV#:** 000

Comments:
B&B CONTRACTING
SCOTT DEARBORN - 604-861-0684 - SDEARBORN@BBCONTRACTING.COM

City of Chilliwack
Address: Keith Wilson Road between Kathleen Drive and Sappers Way
Scope of Work:
Closure Description: WB Right Lane Closed
This plan is based on a 50 km/h roadway speed
All specifications are based on the MoTI manual 2020 edition

NOTES:

SPEED LIMIT ON KEITH WILSON ROAD IS 50KM PER HOUR
ALL SIGNS WILL BE PLACED ON WINDMASTER STANDS

SPEED LIMIT ON ALL SIDE STREETS IS 50KM PER HOUR
ALL SIGNS WILL BE PLACED ON TRIPOD STANDS

ALL SIDEWALKS TO REMAIN OPEN

ALL CROSSWALKS WILL REMAIN OPEN

BUS STOPS WILL REMAIN OPEN
B&B WILL CONTACT BC TRANSIT 72 HOURS PRIOR TO CONSTRUCTION

TRAFFIC CONTROL WILL ASSIST WITH DRIVEWAYS AFFECTED BY WORK ZONE CLOSURE

NOTICE OF CONSTRUCTION LETTERS WILL BE HAND DELIVERED 72 HOURS PRIOR TO CONSTRUCTION

TRAFFIC CONTROL TO COMPLY WITH SECTION 18 OF WORK SAFE BC REGULATIONS

ALL CONFLICTING SIGNS WILL BE COVERED OR REMOVED DURING CONSTRUCTION

ROAD WILL BE RESTORED TO ITS ORIGINAL CONDITION AT THE END OF EACH SHIFT

KEITH WILSON ROAD
KATHLEEN DRIVE AND SAPPERS WAY

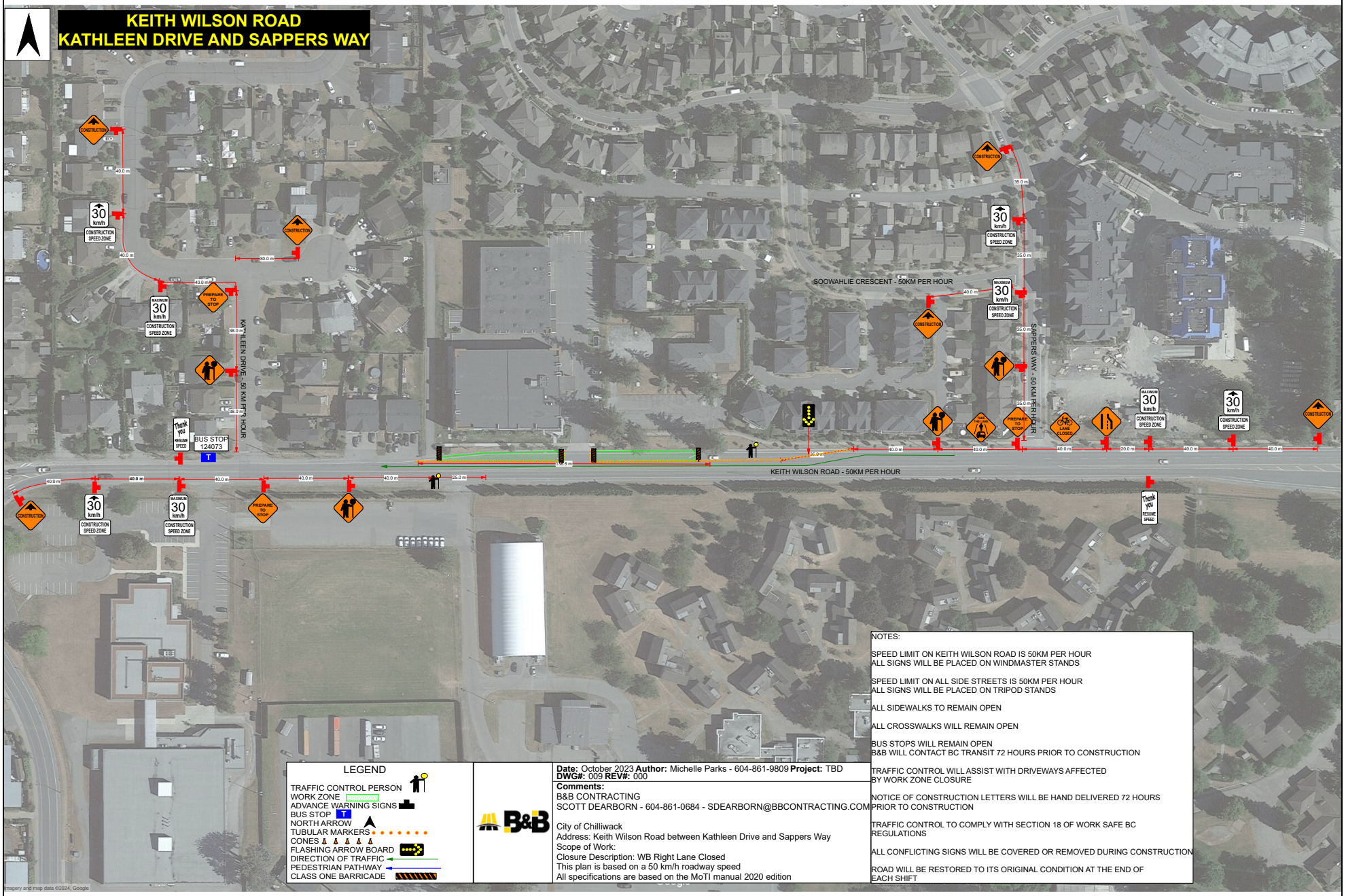

LEGEND

- TRAFFIC CONTROL PERSON
- WORK ZONE
- ADVANCE WARNING SIGNS
- BUS STOP
- NORTH ARROW
- TUBULAR MARKERS
- CONES
- FLASHING ARROW BOARD
- DIRECTION OF TRAFFIC
- PEDESTRIAN PATHWAY
- CLASS ONE BARRICADE

Date: October 2023 **Author:** Michelle Parks - 604-861-9809 **Project:** TBD
DWG#: 009 **REV#:** 000

Comments:
B&B CONTRACTING
SCOTT DEARBORN - 604-861-0684 - SDEARBORN@BBCONTRACTING.COM

City of Chilliwack
Address: Keith Wilson Road between Kathleen Drive and Sappers Way
Scope of Work:
Closure Description: WB Right Lane Closed
This plan is based on a 50 km/h roadway speed
All specifications are based on the MoTI manual 2020 edition

NOTES:

SPEED LIMIT ON KEITH WILSON ROAD IS 50KM PER HOUR
ALL SIGNS WILL BE PLACED ON WINDMASTER STANDS

SPEED LIMIT ON ALL SIDE STREETS IS 50KM PER HOUR
ALL SIGNS WILL BE PLACED ON TRIPOD STANDS

ALL SIDEWALKS TO REMAIN OPEN

ALL CROSSWALKS WILL REMAIN OPEN

BUS STOPS WILL REMAIN OPEN
B&B WILL CONTACT BC TRANSIT 72 HOURS PRIOR TO CONSTRUCTION

TRAFFIC CONTROL WILL ASSIST WITH DRIVEWAYS AFFECTED BY WORK ZONE CLOSURE

NOTICE OF CONSTRUCTION LETTERS WILL BE HAND DELIVERED 72 HOURS PRIOR TO CONSTRUCTION

TRAFFIC CONTROL TO COMPLY WITH SECTION 18 OF WORK SAFE BC REGULATIONS

ALL CONFLICTING SIGNS WILL BE COVERED OR REMOVED DURING CONSTRUCTION

ROAD WILL BE RESTORED TO ITS ORIGINAL CONDITION AT THE END OF EACH SHIFT

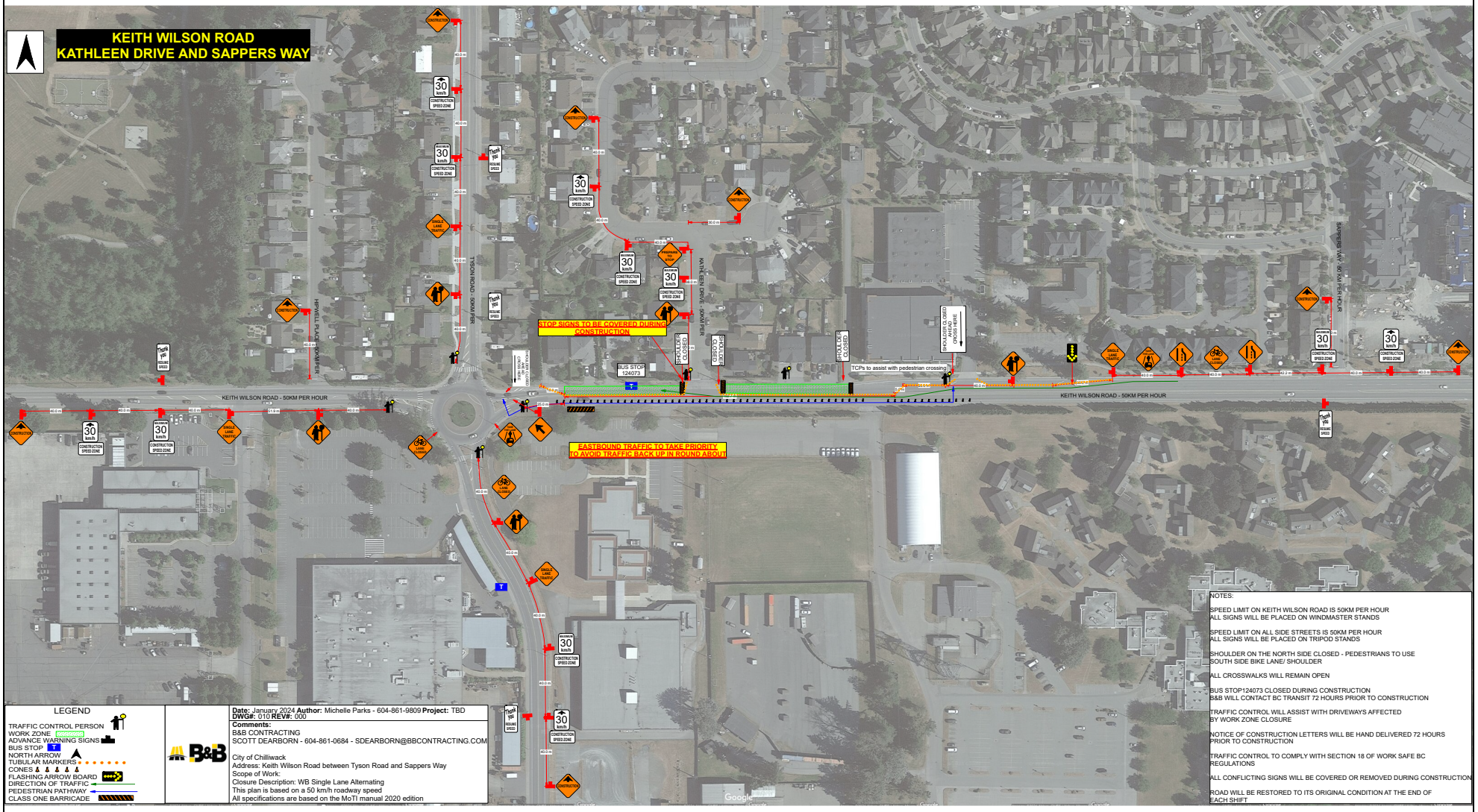

NOTES:

SPEED LIMIT ON KEITH WILSON ROAD IS 50KM PER HOUR
ALL SIGNS WILL BE PLACED ON WINDMASTER STANDS

SPEED LIMIT ON ALL SIDE STREETS IS 50KM PER HOUR
ALL SIGNS WILL BE PLACED ON TRIPOD STANDS

SHOULDER ON THE NORTH SIDE CLOSED - PEDESTRIANS TO USE SOUTH SIDE BIKE LANE/ SHOULDER

ALL CROSSWALKS WILL REMAIN OPEN

BUS STOP124073 CLOSED DURING CONSTRUCTION
B&B WILL CONTACT BC TRANSIT 72 HOURS PRIOR TO CONSTRUCTION

TRAFFIC CONTROL WILL ASSIST WITH DRIVEWAYS AFFECTED BY WORK ZONE CLOSURE

NOTICE OF CONSTRUCTION LETTERS WILL BE HAND DELIVERED 72 HOURS PRIOR TO CONSTRUCTION

TRAFFIC CONTROL TO COMPLY WITH SECTION 18 OF WORK SAFE BC REGULATIONS

ALL CONFLICTING SIGNS WILL BE COVERED OR REMOVED DURING CONSTRUCTION

ROAD WILL BE RESTORED TO ITS ORIGINAL CONDITION AT THE END OF EACH SHIFT

LEGEND

TRAFFIC CONTROL PERSON
WORK ZONE (DIRECTION)
ADVANCE WARNING SIGNS
BUS STOP T
NORTH ARROW
TUBULAR MARKERS
CONES
FLASHING ARROW BOARD
DIRECTION OF TRAFFIC
PEDESTRIAN PATHWAY
CLASS ONE BARRICADE

B&B

Date: January 2024 **Author:** Michelle Parks - 604-861-9809 **Project:** TBD
DWG#: 010 **REV#:** 000
Comments:
B&B CONTRACTING
SCOTT DEARBORN - 604-861-0684 - SDEARBORN@BBCONTRACTING.COM

City of Chilliwack
Address: Keith Wilson Road between Tyson Road and Sappers Way
Scope of Work:
Closure Description: WB Single Lane Alternating
This plan is based on a 50 km/h roadway speed
All specifications are based on the MoTI manual 2020 edition

KEITH WILSON ROAD
SAPPERS WAY AND DIEPPE STREET

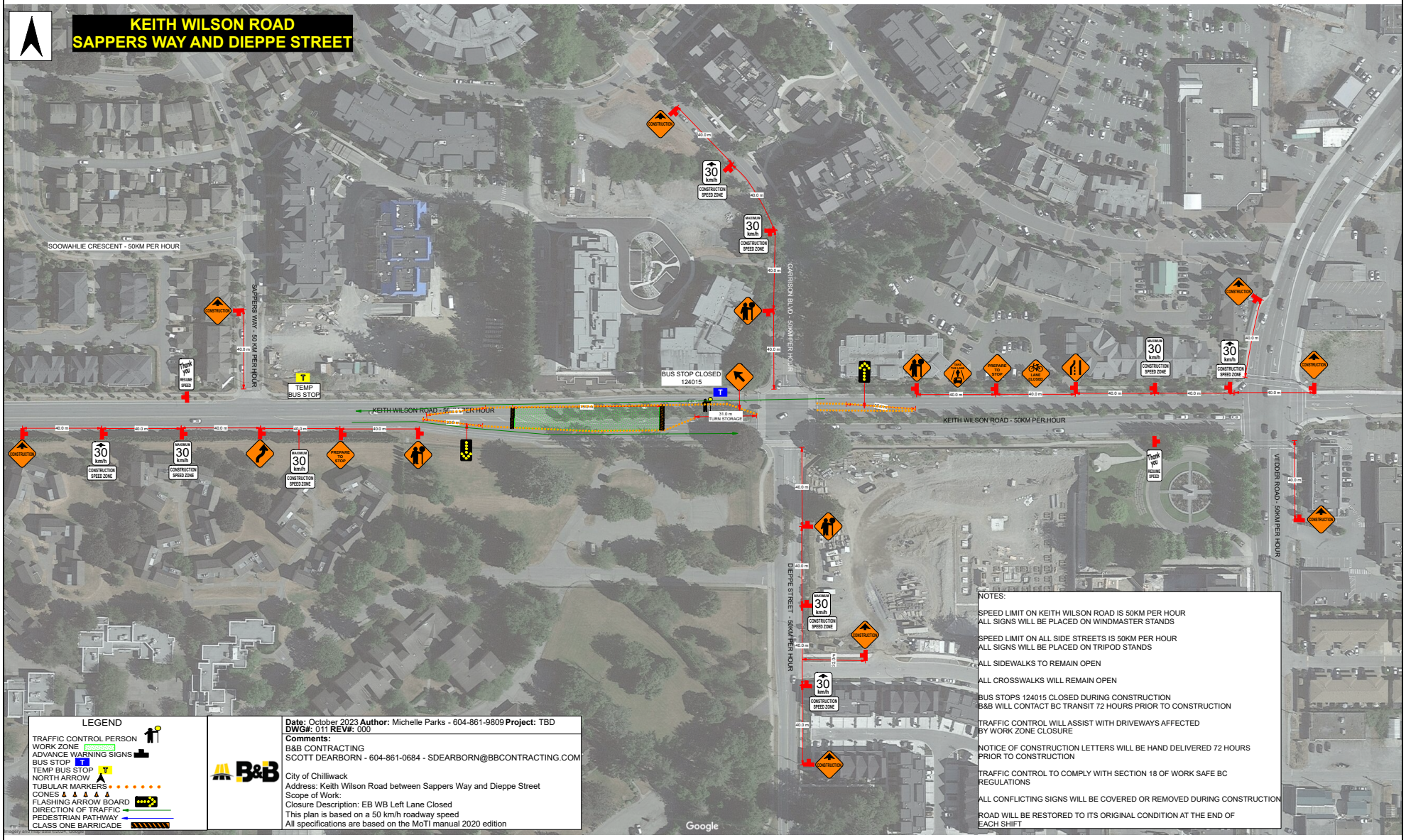

NOTES:

SPEED LIMIT ON KEITH WILSON ROAD IS 50KM PER HOUR
ALL SIGNS WILL BE PLACED ON WINDMASTER STANDS

SPEED LIMIT ON ALL SIDE STREETS IS 50KM PER HOUR
ALL SIGNS WILL BE PLACED ON TRIPOD STANDS

ALL SIDEWALKS TO REMAIN OPEN

ALL CROSSWALKS WILL REMAIN OPEN

BUS STOPS 124015 CLOSED DURING CONSTRUCTION
B&B WILL CONTACT BC TRANSIT 72 HOURS PRIOR TO CONSTRUCTION

TRAFFIC CONTROL WILL ASSIST WITH DRIVEWAYS AFFECTED BY WORK ZONE CLOSURE

NOTICE OF CONSTRUCTION LETTERS WILL BE HAND DELIVERED 72 HOURS PRIOR TO CONSTRUCTION

TRAFFIC CONTROL TO COMPLY WITH SECTION 18 OF WORK SAFE BC REGULATIONS

ALL CONFLICTING SIGNS WILL BE COVERED OR REMOVED DURING CONSTRUCTION

ROAD WILL BE RESTORED TO ITS ORIGINAL CONDITION AT THE END OF EACH SHIFT

LEGEND

- TRAFFIC CONTROL PERSON
- WORK ZONE
- ADVANCE WARNING SIGNS
- BUS STOP
- TEMP BUS STOP
- NORTH ARROW
- TUBULAR MARKERS
- CONES
- FLASHING ARROW BOARD
- DIRECTION OF TRAFFIC
- PEDESTRIAN PATHWAY
- CLASS ONE BARRICADE

B&B

Date: October 2023 **Author:** Michelle Parks - 604-861-9809 **Project:** TBD
DWG#: 011 **REV#:** 000

Comments:
B&B CONTRACTING
SCOTT DEARBORN - 604-861-0684 - SDEARBORN@BBCONTRACTING.COM

City of Chilliwack
Address: Keith Wilson Road between Sappers Way and Dieppe Street
Scope of Work:
Closure Description: EB WB Left Lane Closed
This plan is based on a 50 km/h roadway speed
All specifications are based on the MoTI manual 2020 edition